



IoD 2019: Education, skills and training deprivation domain

This domain captures the extent of deprivation in **education, skills and training** in an area. The indicators fall into two sub-domains: one relating to children and young people and one relating to adult skills. These two sub-domains are designed to reflect the 'flow' and 'stock' of educational disadvantage within an area respectively. This table summarises the number of neighbourhoods called LSOAs in Calderdale that are within 30% most deprived in England for this domain. There are 32,844 LSOAs in England, and 128 in Calderdale.

Ward	Number of LSOAs			Total
	10% Most Deprived	>10% - 20% Most Deprived	>20% - 30% Most Deprived	
Brighouse	1			7
Calder			2	8
Elland	1	2		8
Greetland and Stainland			1	7
Hipperholme and Lightcliffe		1		7
Illingworth and Mixenden	3	2	1	9
Luddendenfoot		1	1	7
Northowram and Shelf				7
Ovenden	4	2	1	8
Park	6	3	1	10
Rastrick		2		7
Ryburn	1	1		6
Skircoat		1		7
Sowerby Bridge		1	1	7
Todmorden		3	1	8
Town	2	1	1	8
Warley	1	1	2	7
Calderdale	19	21	12	128

Measures

Children and Young People

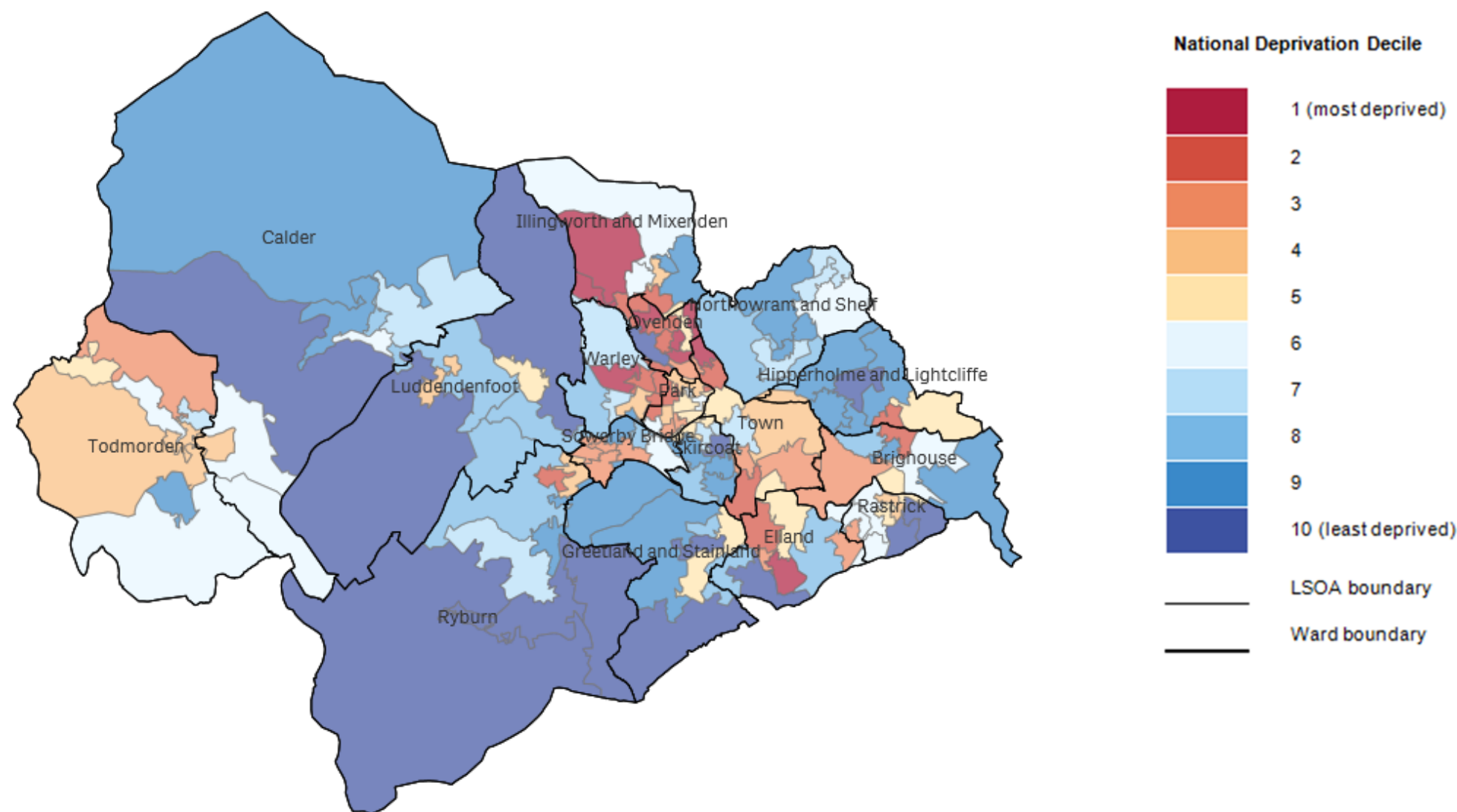
- Key stage 2 attainment: scaled scores
- Key stage 4 attainment: average capped points score
- Secondary school absence
- Staying on in education post 16
- Entry to higher education

Adult Skills

- Adults with no or low qualifications, aged 25-59/64
- English language proficiency, aged 25-59/64

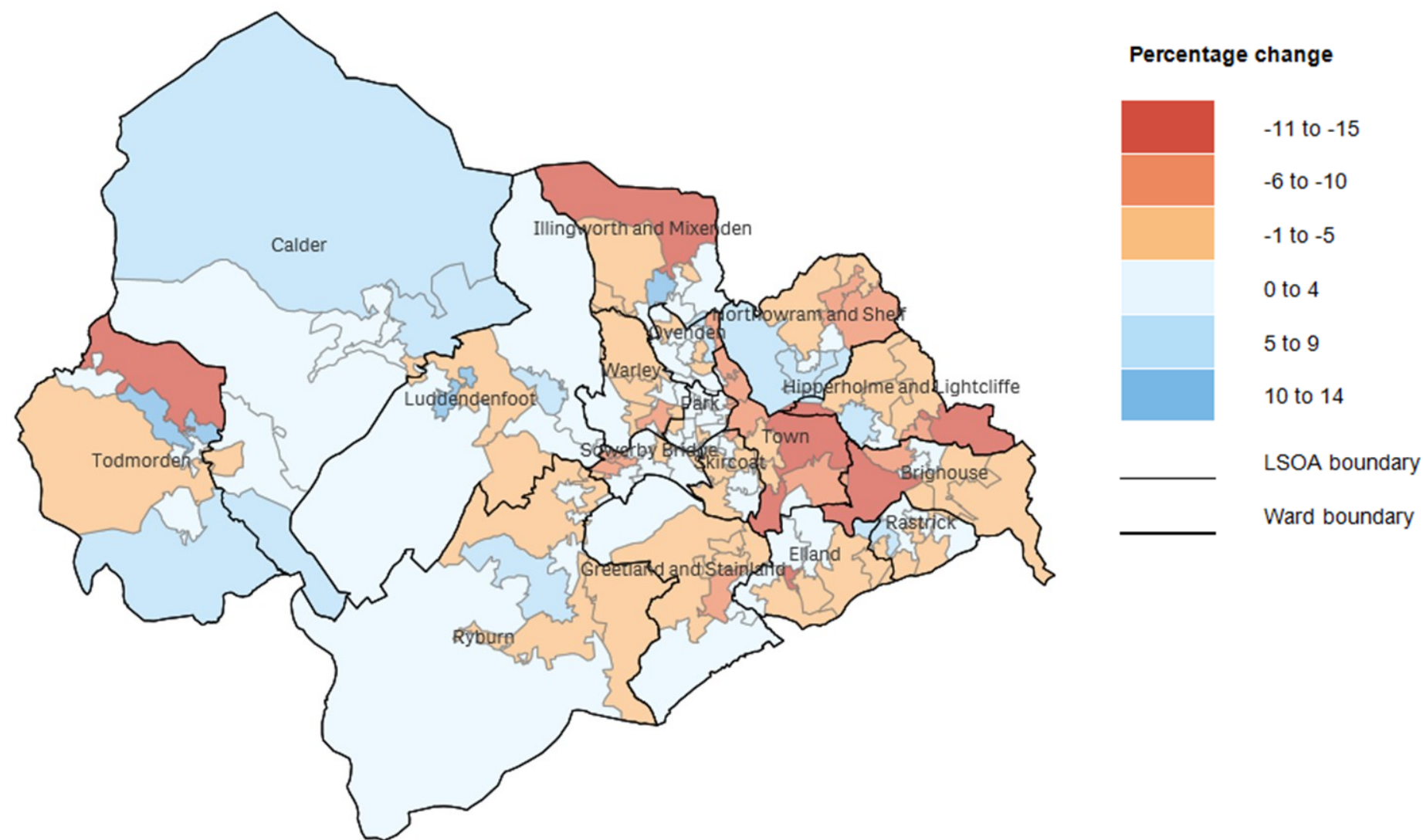
Sources: DoE National Pupil Database, 2014/15 – 2016/17
HMRC, HESA 2010/11 – 2012/13;
ONS Census 2011

IoD 2019: Education, skills and training deprivation domain: Calderdale



Data source: MHCLG English Indices of Deprivation 2019 ;©Qlik, ONS Geoportal and OpenStreetMap contributors

IoD 2019: Education, skills and training deprivation domain: Calderdale: change in percentage rank 2015 to 2019



Data source: MHCLG English Indices of Deprivation 2019 ;©Qlik, ONS Geoportal and OpenStreetMap contributors

IoD 2019: Education, skills and training deprivation: Children and Young People sub domain

This is one of two sub-domains within the overall Education, Skills and training deprivation domain. This table summarises the number of neighbourhoods called LSOAs in Calderdale that are within 30% most deprived in England for this sub-domain. There are 32,844 LSOAs in England, and 128 in Calderdale.

Ward	Number of LSOAs			Total
	10% Most Deprived	>10% - 20% Most Deprived	>20% - 30% Most Deprived	
Brighouse		1	1	7
Calder				8
Elland	1	1	2	8
Greetland and Stainland				7
Hipperholme and Lightcliffe		1		7
Illingworth and Mixenden	2	2		9
Luddendenfoot				7
Northowram and Shelf				7
Ovenden	3	2	1	8
Park		2	2	10
Rastrick				7
Ryburn		1		6
Skircoat				7
Sowerby Bridge			4	7
Todmorden			1	8
Town	1	2	2	8
Warley	1	2		7
Calderdale	8	14	13	128

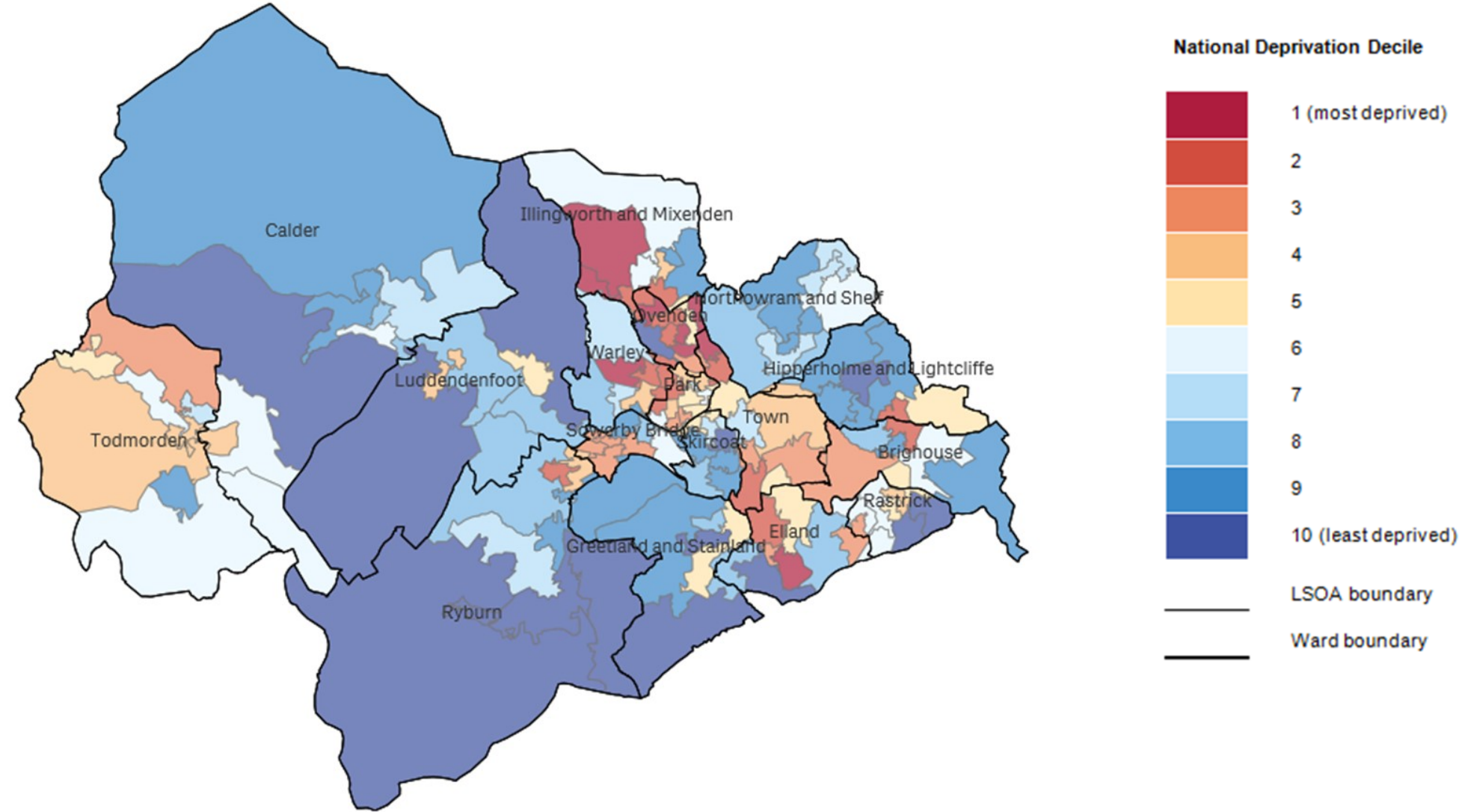
Measures

Children and Young People

- Key stage 2 attainment: scaled scores
- Key stage 4 attainment: average capped points score
- Secondary school absence
- Staying on in education post 16
- Entry to higher education

Sources: DoE National Pupil Database, 2014/15 – 2016/17
HMRC, HESA 2010/11 – 2012/13

IoD 2019: Education, skills and training deprivation: Children and young people sub-domain: Calderdale



Data source: MHCLG English Indices of Deprivation 2019;©Qlik, ONS Geoportal and OpenStreetMap contributors

IoD 2019: Education, skills and training deprivation: Adult skills sub domain

This is one of two sub-domains within the overall Education, Skills and training deprivation domain. This table summarises the number of neighbourhoods called LSOAs in Calderdale that are within 30% most deprived in England for this sub-domain. There are 32,844 LSOAs in England, and 128 in Calderdale.

Ward	Number of LSOAs			Total
	10% Most Deprived	>10% - 20% Most Deprived	>20% - 30% Most Deprived	
Brighouse	1			7
Calder				8
Elland		2	2	8
Greetland and Stainland				7
Hipperholme and Lightcliffe			1	7
Illingworth and Mixenden	3	3		9
Luddendenfoot				7
Northowram and Shelf				7
Ovenden	4	2	1	8
Park	8	2		10
Rastrick			1	7
Ryburn		1	1	6
Skircoat			1	7
Sowerby Bridge			1	7
Todmorden			1	8
Town			3	8
Warley	1	2	1	7
Calderdale	17	12	13	128

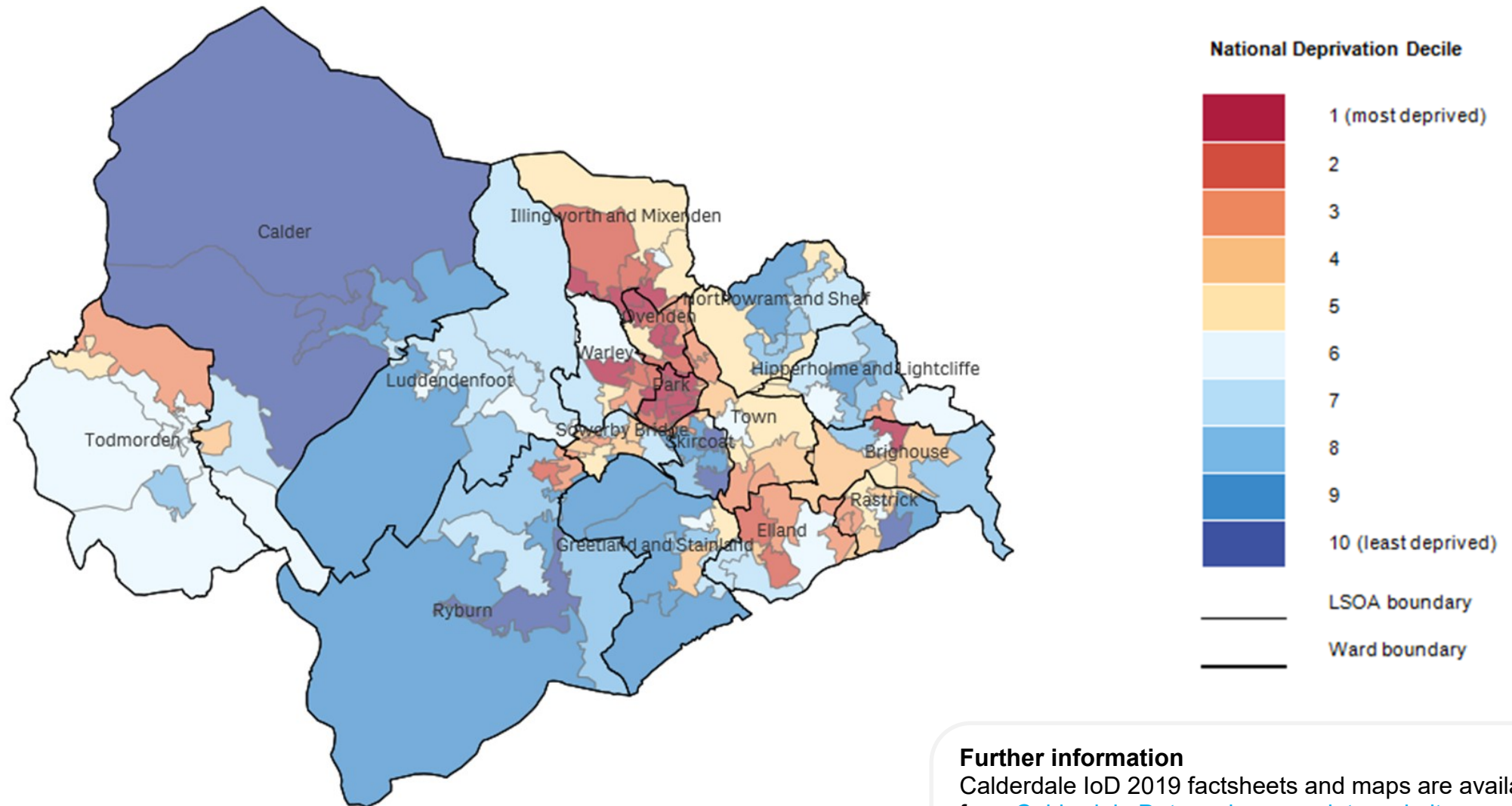
Measures

Adult Skills

- Adults with no or low qualifications, aged 25-59/64
- English language proficiency, aged 25-59/64

Source: ONS Census 2011

IoD 2019: Education, skills and training deprivation: Adult skills sub-domain: Calderdale



Data source: MHCLG English Indices of Deprivation 2019; ©Qlik, ONS Geoportal and OpenStreetMap contributors

Further information

Calderdale IoD 2019 factsheets and maps are available from [Calderdale Dataworks open data website](#) or performance.businessintelligence@calderdale.gov.uk.

IoD 2019 results for England are available from the [Gov.uk](#) website.