



# IoD 2025: Education, skills and training deprivation domain

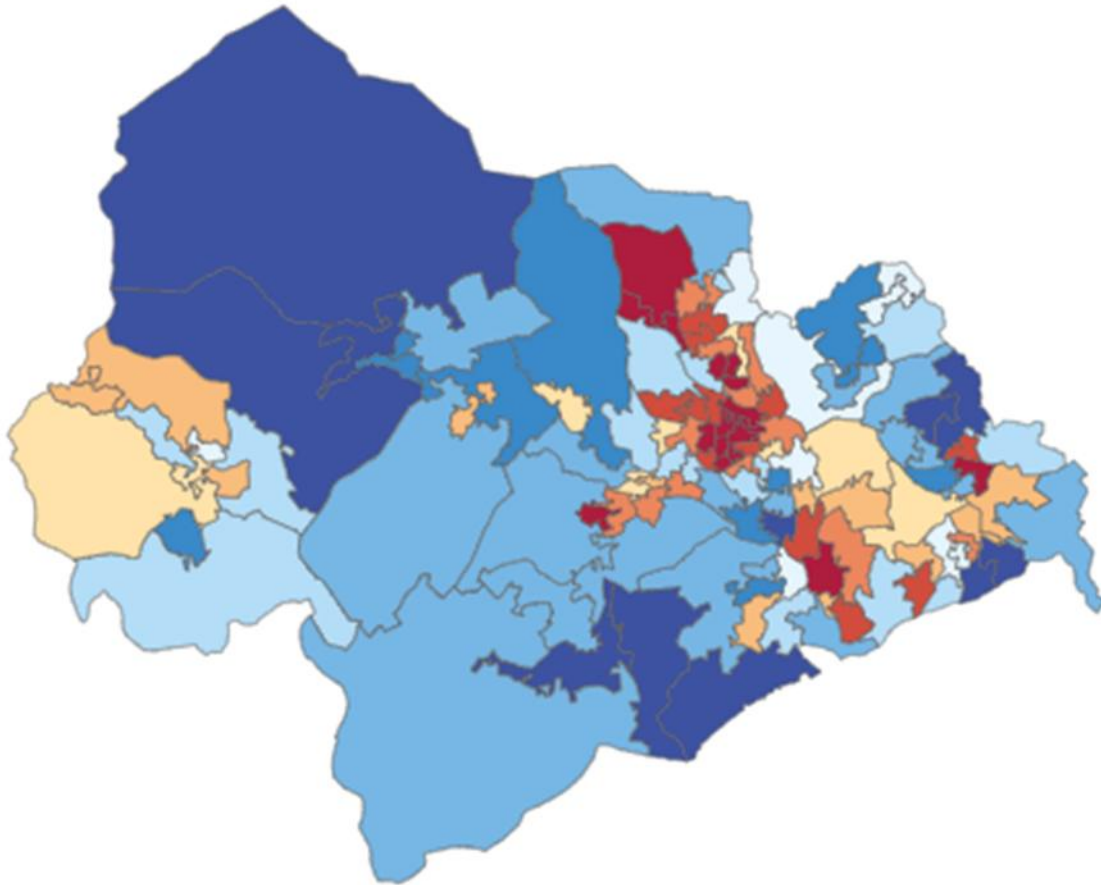
This domain captures the extent of deprivation in education, skills and training in an area. The indicators fall into two sub-domains: one relating to children and young people and one relating to adult skills. These two sub-domains are designed to reflect the ‘flow’ and ‘stock’ of educational disadvantage within an area respectively. This table summarises the number of neighbourhoods in Calderdale that are within 30% most deprived in England for this domain.

Ward	Number of LSOAs			Total number of LSOAs
	10% Most Deprived	>10% - 20% Most Deprived	>20% - 30% Most Deprived	
Brighouse	1			7
Calder				8
Elland	1	1	1	7
Greetland and Stainland				7
Hipperholme and Lightcliffe		1		7
Illingworth and Mixenden	3		2	8
Luddendenfoot				6
Northowram and Shelf				7
Ovenden	3	2	2	9
Park	8	2		10
Rastrick		1	1	8
Ryburn	1		1	7
Skircoat			1	8
Sowerby Bridge			2	7
Todmorden				8
Town		2	2	8
Warley		3	1	7
<b>Calderdale</b>	<b>17</b>	<b>12</b>	<b>13</b>	<b>129</b>

The English Indices of Deprivation (IoD) use LSOAs to report statistics for neighbourhood areas. LSOA is short for lower-layer super output area. LSOAs typically include populations about 1,600 people.

There are 33,755 LSOAs in England of which 129 are in Calderdale.

## IoD 2025: Education, skills and training deprivation domain: Calderdale



2025 map colour key

Decile	Deprivation level	No of LSOAs
1	10% most deprived	17
2	>10% to 20% most deprived	12
3	>20% to 30% most deprived	13
4	>30% to 40% most deprived	12
5	>40% to 50% most deprived	9
6	>40% to 50% least deprived	9
7	>30% to 40% least deprived	16
8	>20% to 30% least deprived	19
9	>10% to 20% least deprived	11
10	10% least deprived	11
<b>Total</b>		<b>129</b>

Data source: MHCLG English Indices of Deprivation 2025

# IoD 2025: Education, skills and training deprivation: Children and Young People sub domain

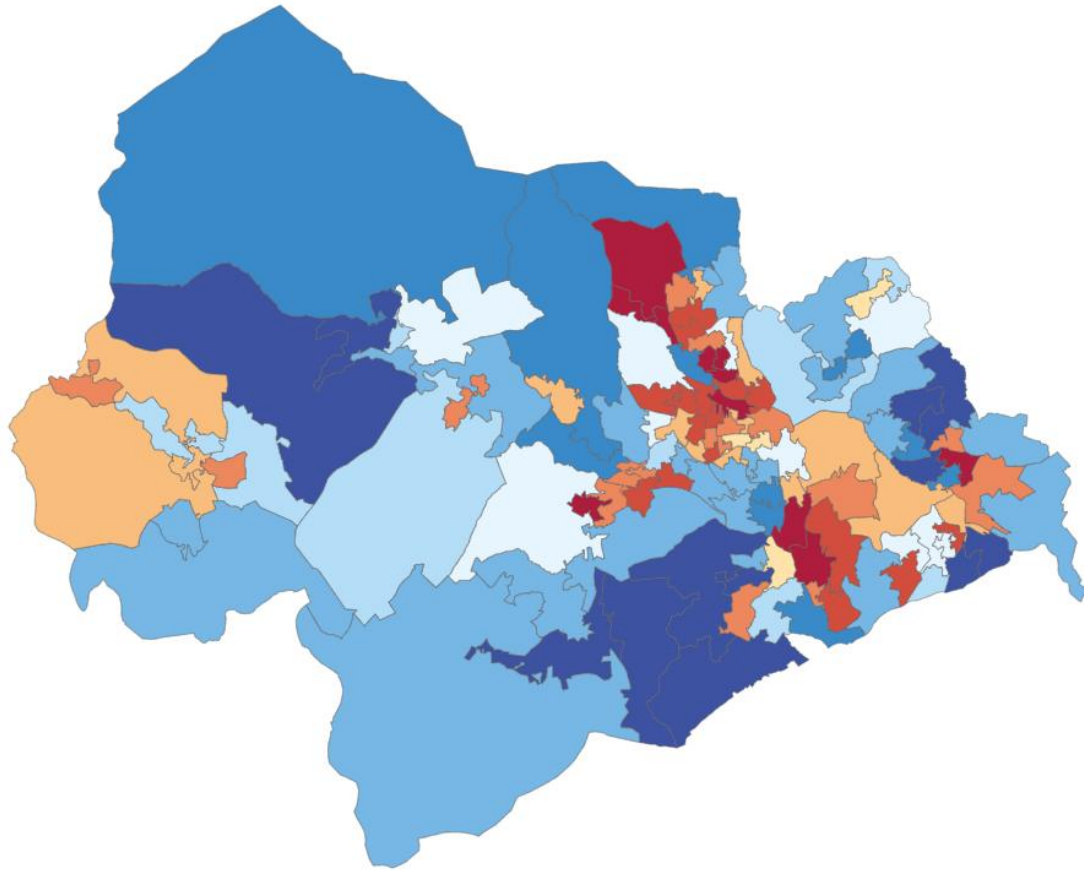
This is one of two sub-domains within the overall Education, Skills and training deprivation domain. This table summarises the number of neighbourhoods in Calderdale that are within 30% most deprived in England for this sub-domain.

Ward	Number of LSOAs			Total number of LSOAs
	10% Most Deprived	>10% - 20% Most Deprived	>20% - 30% Most Deprived	
Brighouse	1		1	7
Calder			1	8
Elland	1	2	1	7
Greetland and Stainland			1	7
Hipperholme and Lightcliffe			1	7
Illingworth and Mixenden	3		1	8
Luddendenfoot			1	6
Northowram and Shelf				7
Ovenden	3	3	1	9
Park	1	3	3	10
Rastrick		2		8
Ryburn	1		1	7
Skircoat				8
Sowerby Bridge		2	2	7
Todmorden			1	8
Town	1	1	2	8
Warley		3		7
<b>Calderdale</b>	<b>11</b>	<b>16</b>	<b>17</b>	<b>129</b>

The English Indices of Deprivation (IoD) use LSOAs to report statistics for neighbourhood areas. LSOA is short for lower-layer super output area. LSOAs typically include populations about 1,600 people.

There are 33,755 LSOAs in England of which 129 are in Calderdale.

## IoD 2025: Education, skills and training deprivation: Children and young people sub-domain: Calderdale



Children and young people subdomain colour key

Decile	Deprivation level	No of LSOAs
1	10% most deprived	11
2	>10% to 20% most deprived	16
3	>20% to 30% most deprived	17
4	>30% to 40% most deprived	14
5	>40% to 50% most deprived	4
6	>40% to 50% least deprived	10
7	>30% to 40% least deprived	10
8	>20% to 30% least deprived	24
9	>10% to 20% least deprived	11
10	10% least deprived	12
<b>Total</b>		<b>129</b>

Data source: MHCLG English Indices of Deprivation 2025

# IoD 2025: Education, skills and training deprivation: Adult skills sub domain

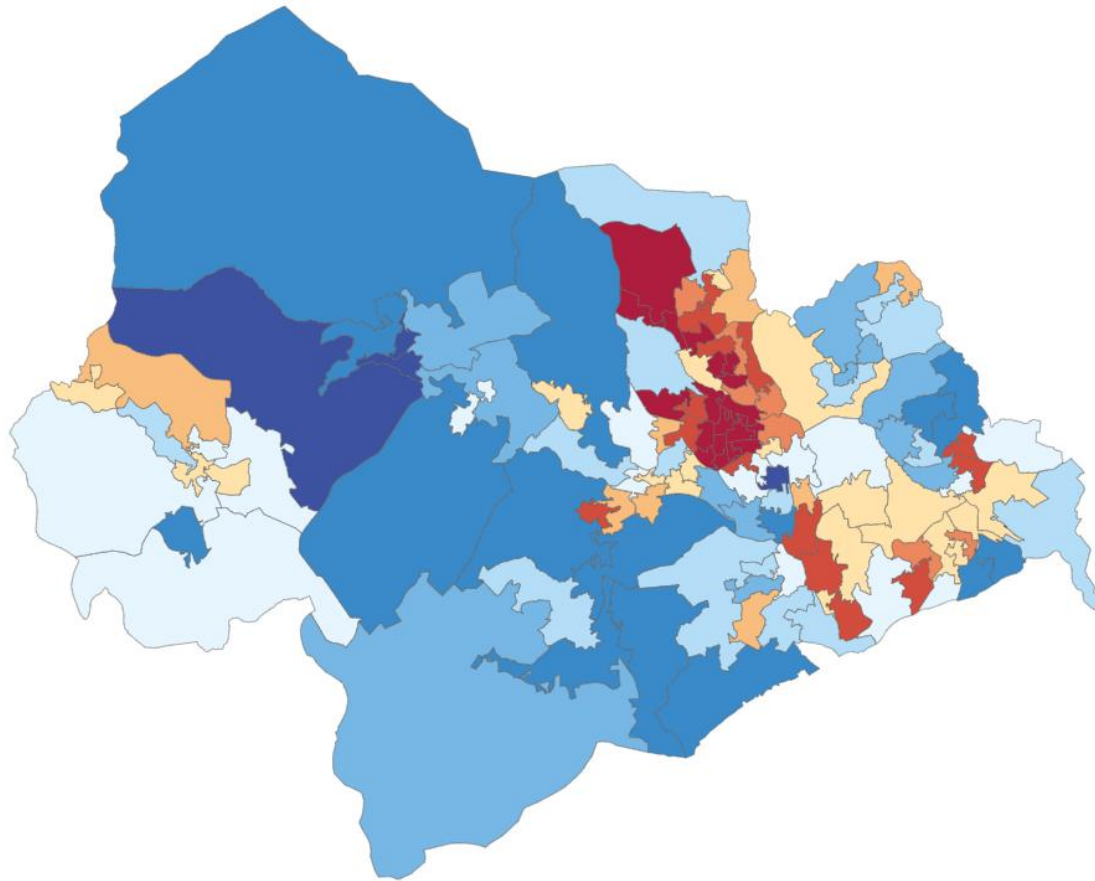
This is one of two sub-domains within the overall Education, Skills and training deprivation domain. This table summarises the number of neighbourhoods in Calderdale that are within 30% most deprived in England for this sub-domain.

Ward	Number of LSOAs			Total number of LSOAs
	10% Most Deprived	>10% - 20% Most Deprived	>20% - 30% Most Deprived	
Brighouse		1		7
Calder				8
Elland		2		7
Greetland and Stainland				7
Hipperholme and Lightcliffe		1		7
Illingworth and Mixenden	3	1	1	8
Luddendenfoot				6
Northowram and Shelf				7
Ovenden	4	2	2	9
Park	10			10
Rastrick		1	2	8
Ryburn		1		7
Skircoat		1		8
Sowerby Bridge				7
Todmorden				8
Town		2	2	8
Warley	2	2		7
<b>Calderdale</b>	<b>19</b>	<b>14</b>	<b>7</b>	<b>129</b>

The English Indices of Deprivation (IoD) use LSOAs to report statistics for neighbourhood areas. LSOA is short for lower-layer super output area. LSOAs typically include populations about 1,600 people.

There are 33,755 LSOAs in England of which 129 are in Calderdale.

## IoD 2025: Education, skills and training deprivation: Adult skills sub-domain: Calderdale



Adult skills subdomain colour key

Decile	Deprivation level	No of LSOAs
1	10% most deprived	19
2	>10% to 20% most deprived	14
3	>20% to 30% most deprived	7
4	>30% to 40% most deprived	8
5	>40% to 50% most deprived	19
6	>40% to 50% least deprived	16
7	>30% to 40% least deprived	16
8	>20% to 30% least deprived	11
9	>10% to 20% least deprived	15
10	10% least deprived	4
<b>Total</b>		<b>129</b>

Data source: MHCLG English Indices of Deprivation 2025

## IoD 2025: Education, skills and training deprivation domain: Measures

### Children and Young People

- Key Stage 2 attainment: The scaled score of pupils taking Mathematics, English reading and English grammar, punctuation and spelling Key Stage 2 exams
- Key Stage 4 attainment: The average capped points score of pupils taking Key Stage 4 (GCSE or equivalent) exams
- Entry to higher education: A measure of young people aged under 21 not entering higher education
- Pupil absence: The proportion of authorised and unauthorised absences for pupils attending maintained Primary, Secondary and Special Schools
- Persistent pupil absence: The proportion of pupils missing 10% or more of possible school sessions

### Adult Skills

- Adults with no or low qualifications, aged 25-59/64
- English language proficiency, aged 25-59/64

Sources: DoE National Pupil Database, 2018/19, 2021/22 and 2022/23  
HMRC, HESA 2018/19 to 2022/23; ONS Census 2021

**Further information** English Indices of Deprivation (IoD) 2025 complete results are available from the [Gov.uk](https://www.gov.uk) website. Calderdale IoD 2025 factsheets and maps are available from [Calderdale Dataworks open data website](#), and [performance.businessintelligence@calderdale.gov.uk](mailto:performance.businessintelligence@calderdale.gov.uk).